

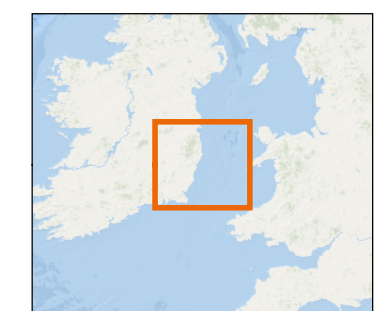
Arklow Bank Wind Park 2

Seascape Character Area

Legend

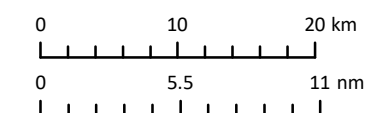
- SLVIA Viewpoint
 - ABWP2 Project Design Option 2 - 47 WTG's
 - ABWP2 OSP Locations
 - ABWP2 Array
 - ABWP2 Cable Corridor and Working Area
 - 60km Study Area
 - 10km radii
- No of Blade Tips Theoretically Visible**
- 1 - 10
 - 11 - 20
 - 21 - 30
 - 31 - 40
 - 41 - 47

- Seascape Character Area**
- SCA12. Celtic Sea Bays and Beaches
 - SCA13. South East Irish Sea
 - SCA14. Irish Sea, Sandbanks and Broad Bays
 - SCA15. Dublin Bay
 - SCA16. Northeastern Irish Sea Islands and beaches
- Seascape Character Type**
- SCT10. Modified Historic Urban Bay
 - SCT11. Large Islands
 - SCT12. Shallow offshore waters
 - SCT2. Large Estuary
 - SCT6. High Granite/Sandstone Cliffs and Plateau
 - SCT7. Broad estuarine bays and complex low plateau and cliff coastline
 - SCT8. Low lying and estuarine coastal plain with long, narrow sandy beaches



Notes
 Esri, Garmin, GEBCO, NOAA NGDC, and other contributors Contains Ordnance Survey data © Crown copyright and database rights (2022). OS OpenData.

Coordinate System: ETRS 1989 UTM Zone 30N

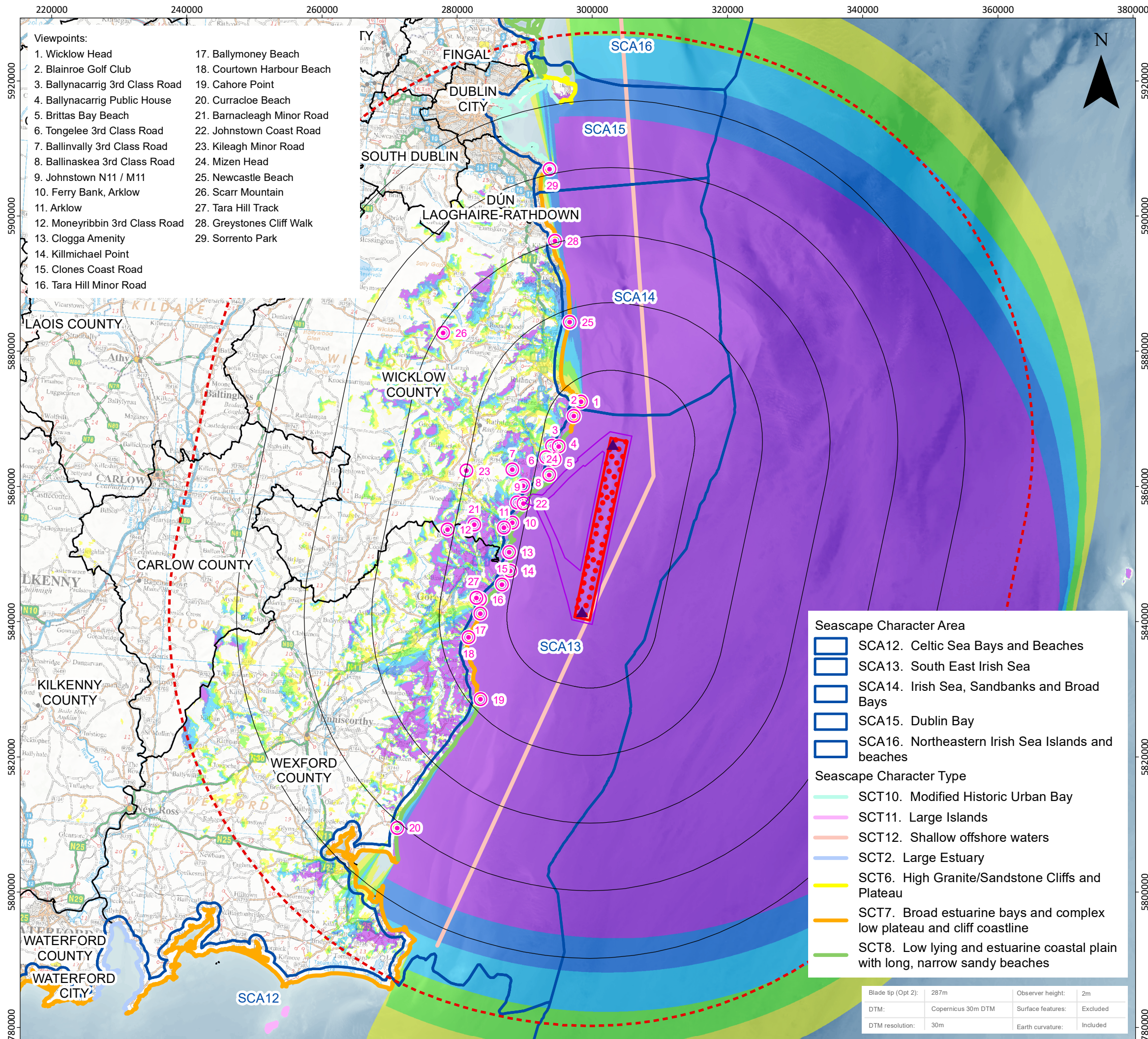


Scale: 1:550,000 @A3 Date: 15/02/2024 Drawn by: BPHB Checked by: RH Approved by: SM

Suites B2 & C2
 Higher Mill
 Higher Mill Lane
 Buckfastleigh
 Devon
 TQ11 0EN
 www.gobeconsultants.com
 +44 (0)1626 323890



Figure 17.9.2



Blade tip (Opt 2):	287m	Observer height:	2m
DTM:	Copernicus 30m DTM	Surface features:	Excluded
DTM resolution:	30m	Earth curvature:	Included

- Viewpoints:**
- | | |
|---------------------------------|----------------------------|
| 1. Wicklow Head | 17. Ballymoney Beach |
| 2. Blainroe Golf Club | 18. Courtown Harbour Beach |
| 3. Ballynacarrig 3rd Class Road | 19. Cahore Point |
| 4. Ballynacarrig Public House | 20. Curracloe Beach |
| 5. Brittas Bay Beach | 21. Barnacleagh Minor Road |
| 6. Tongelee 3rd Class Road | 22. Johnstown Coast Road |
| 7. Ballinvalley 3rd Class Road | 23. Kileagh Minor Road |
| 8. Ballinaskea 3rd Class Road | 24. Mizen Head |
| 9. Johnstown N11 / M11 | 25. Newcastle Beach |
| 10. Ferry Bank, Arklow | 26. Scarr Mountain |
| 11. Arklow | 27. Tara Hill Track |
| 12. Moneyribbin 3rd Class Road | 28. Greystones Cliff Walk |
| 13. Clogga Amenity | 29. Sorrento Park |
| 14. Killmichael Point | |
| 15. Clones Coast Road | |
| 16. Tara Hill Minor Road | |

Figure Reference: ARK_SLVIA_Fig17-9-2_BT_ZTV_SeascapeCharacter_Opt2